
















Based upon Ordnance Survey map with the permission of the controller of H.M.S.O. © Crown copyright. Reproduced under London Borough of Lambeth Licence No. 100019338

**KEY**

-  Trees
-  Planting beds
-  Hedges
-  Amenity grass
-  Buildings
-  Play/Sports areas
-  Footpaths
-  Gravel footpath
-  Spaces enclosed by fences or railings
-  Iron pergola
-  Timber pergola
-  Seat



Project: Vauxhall Park Management Plan

Dwg. title: Site Plan

Dwg. no.: P70/10

Date: 30/1/10/5

Scale: 1:1000 @ A3

**Barbara Moth DipLA, Grad. Dip Cons (AA) MLI**  
 Tel: 01606 46228  
 barbara.moth@blinternet.com