























Based upon Ordnance Survey map with the permission of the controller of H.M.S.O. © Crown copyright. Reproduced under London Borough of Lambeth Licence No. 100019338

KEY

-  Trees
-  Shrub beds with bulbs & herbaceous plants
-  Hedges
-  Ornamental grasses
-  Flower display beds
-  Community gardening areas
-  Amenity grass
-  Existing building retained
-  Proposed buildings to include public toilet
-  Play/Sports areas
-  Footpaths
-  Fences / railings
-  Pedestrian barriers
-  Gates within park
-  Timber pergola
-  Picnic benches
-  Seat
-  Entrance signs & maps
-  See accompanying notes



Project: Vauxhall Park Management Plan

Dwg. title: Vision Master Plan

Dwg. no.: P70/17 Rev. B

Date: 23/01/06

Scale: 1:1000 @ A3

Barbara Moth DipLA, Grad. Dip Cons (AA) MLI
 Tel: 01606 46228
 barbara.moth@blhinretel.com